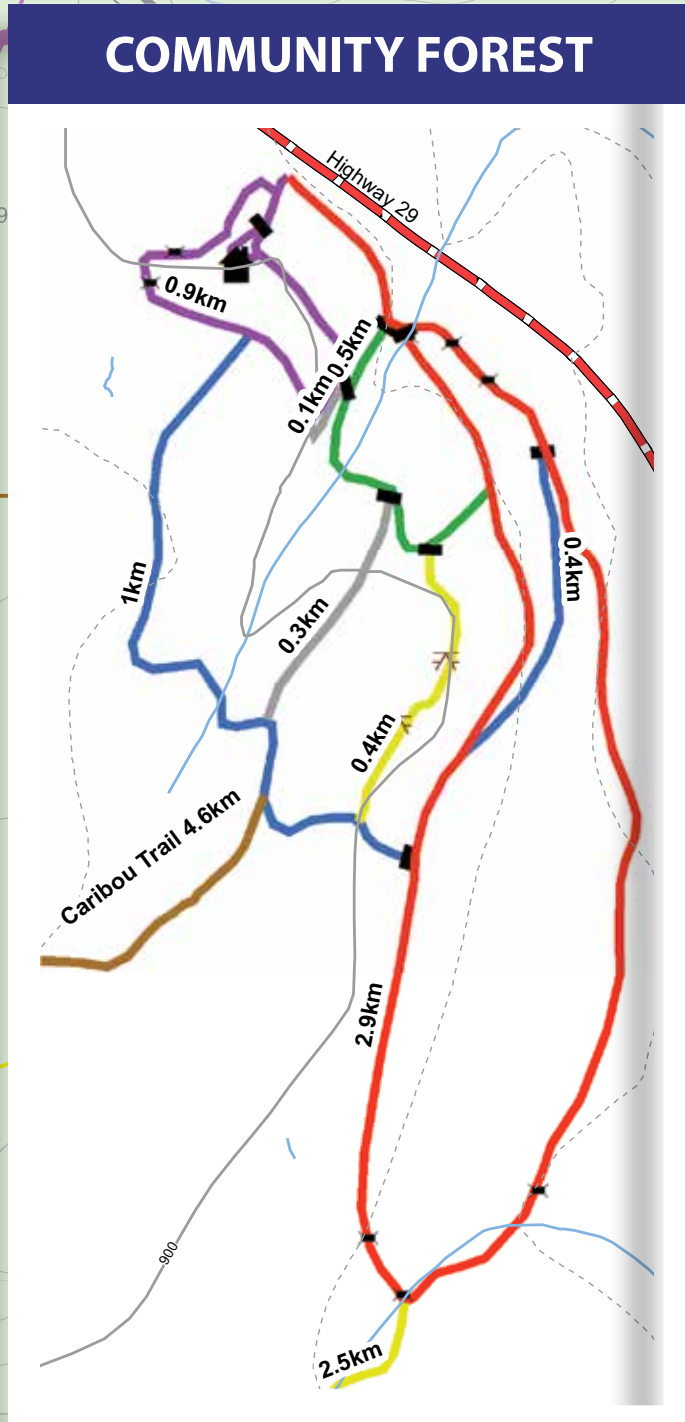


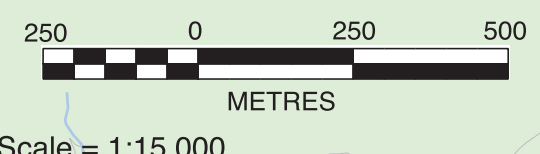
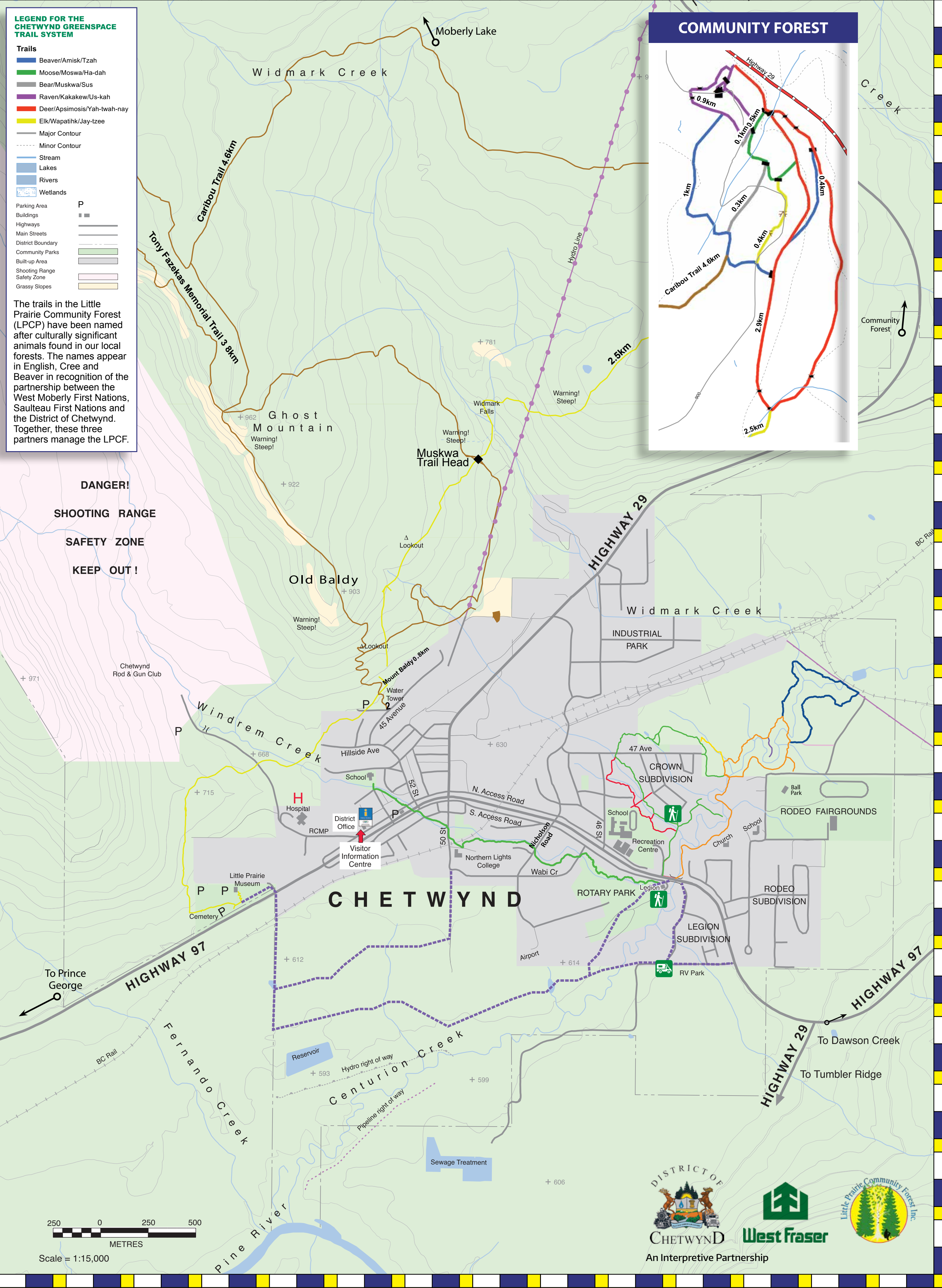
**LEGEND FOR THE CHETWYND GREENSPACE TRAIL SYSTEM**

- Trails**
- Beaver/Amisk/Tzah
  - Moose/Moswa/Ha-dah
  - Bear/Muskwa/Sus
  - Raven/Kakakew/Us-kah
  - Deer/Apsimosis/Yah-twah-nay
  - Elk/Wapatihk/Jay-tzee
  - Major Contour
  - Minor Contour
  - Stream
  - Lakes
  - Rivers
  - Wetlands
- Other Features**
- Parking Area
  - Buildings
  - Highways
  - Main Streets
  - District Boundary
  - Community Parks
  - Built-up Area
  - Shooting Range
  - Safety Zone
  - Grassy Slopes

The trails in the Little Prairie Community Forest (LPCF) have been named after culturally significant animals found in our local forests. The names appear in English, Cree and Beaver in recognition of the partnership between the West Moberly First Nations, Saulteau First Nations and the District of Chetwynd. Together, these three partners manage the LPCF.



**DANGER!**  
**SHOOTING RANGE**  
**SAFETY ZONE**  
**KEEP OUT!**



**DISTRICT OF CHETWYND**  
**West Fraser**  
**Little Prairie Community Forest Inc.**

An Interpretive Partnership

**NOTE:** Connector trails are trails that link bike trails together. These trails range from green to blue levels of difficulty and usually include quad trails, gravel and some paved roads.