

DISTRICT OF CHETWYND


LAND USE MAP

SCHEDULE C

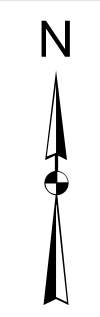
OFFICIAL COMMUNITY PLAN: BYLAW NO. 1055, 2017

LEGEND

- AGRICULTURE
- RESIDENTIAL
- TOWN CENTRE - COMMERCIAL
- HIGHWAY - COMMERCIAL
- INDUSTRIAL
- INSTITUTIONAL
- PARKS, TRAILS & GREENSPACES
- DISTRICT BOUNDARY
- WATER FEATURES

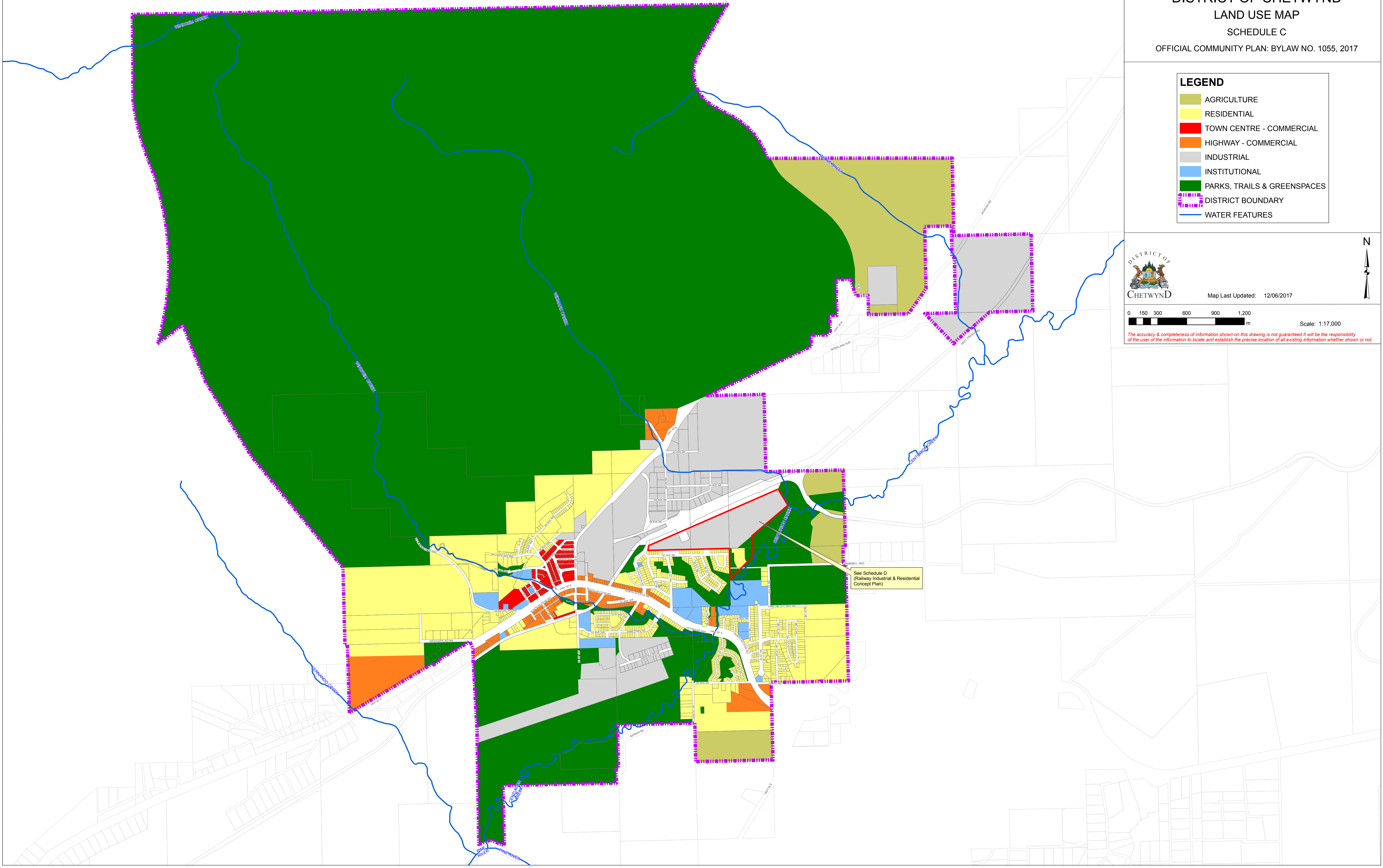


Map Last Updated: 12/06/2017



Scale: 1:17,000

The accuracy & completeness of information shown on this drawing is not guaranteed. It will be the responsibility of the user of the information to locate and establish the precise location of all existing information whether shown or not.



See Schedule D
(Railway Industrial & Residential
Concept Plan)