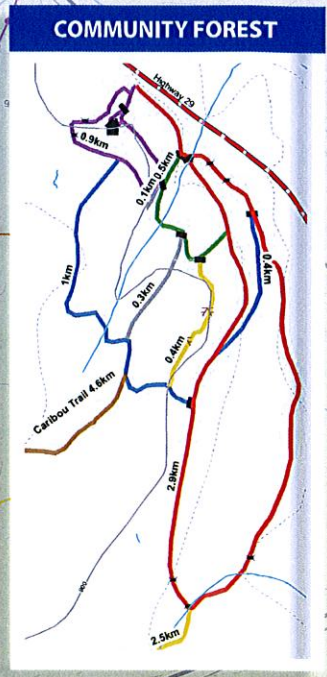



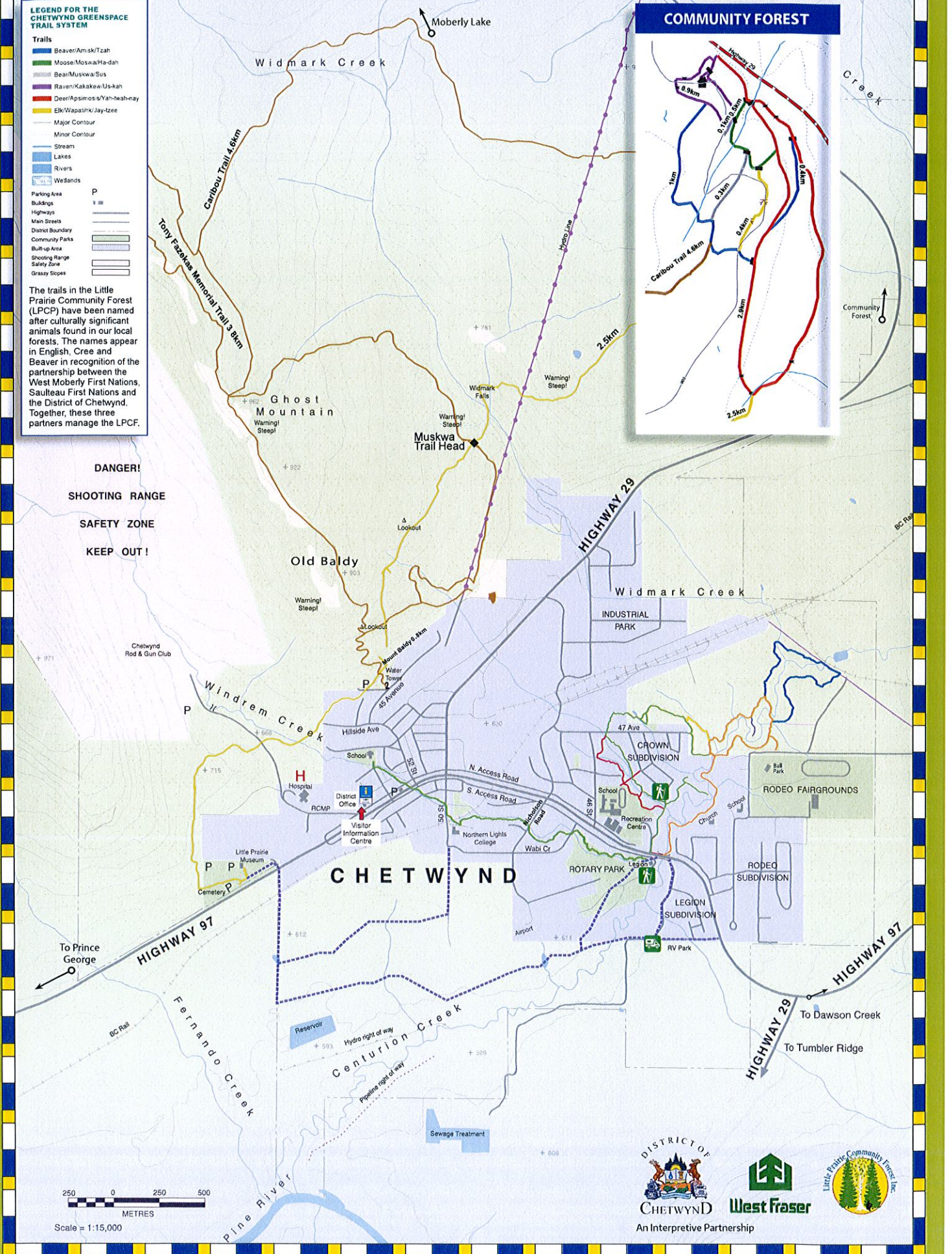
**LEGEND FOR THE CHETWYND GREENSPACE TRAIL SYSTEM**

- Trails**
- Beaver/Amisk/Tzah
  - Moose/Moswa/Ha-dah
  - Bear/Muskwa/Sus
  - Raven/Kakakwa/Us-kah
  - Deer/Apsimosis/Yah-wah-nay
  - Elk/Wapatinik/Jay-zee
- Major Contour  
Minor Contour  
Stream  
Lakes  
Rivers  
Wetlands
- Parking Area P  
Buildings  
Highways  
Main Streets  
District Boundary  
Community Parks  
Built-up Area  
Shooting Range  
Safety Zone  
Grassy Slopes

The trails in the Little Prairie Community Forest (LPCF) have been named after culturally significant animals found in our local forests. The names appear in English, Cree and Beaver in recognition of the partnership between the West Moberly First Nations, Saulteau First Nations and the District of Chetwynd. Together, these three partners manage the LPCF.



**DANGER!**  
**SHOOTING RANGE**  
**SAFETY ZONE**  
**KEEP OUT!**



**NOTE:** Connector trails are trails that link bike trails together. These trails range from green to blue levels of difficulty and usually include quad trails, gravel and some paved roads.